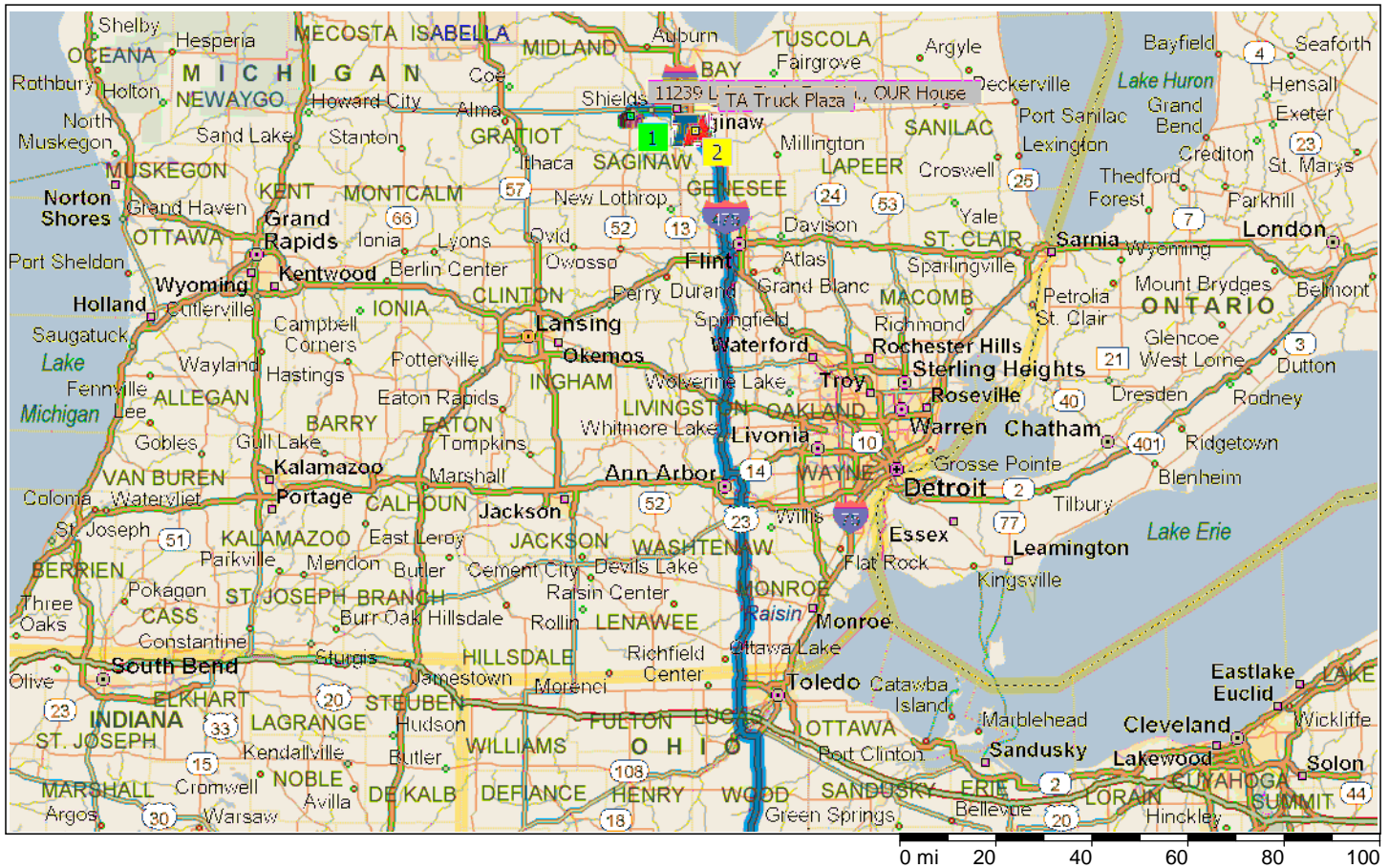


# Florida12-14-09

1294.4 miles; 2 days, 7 hours, 45 minutes



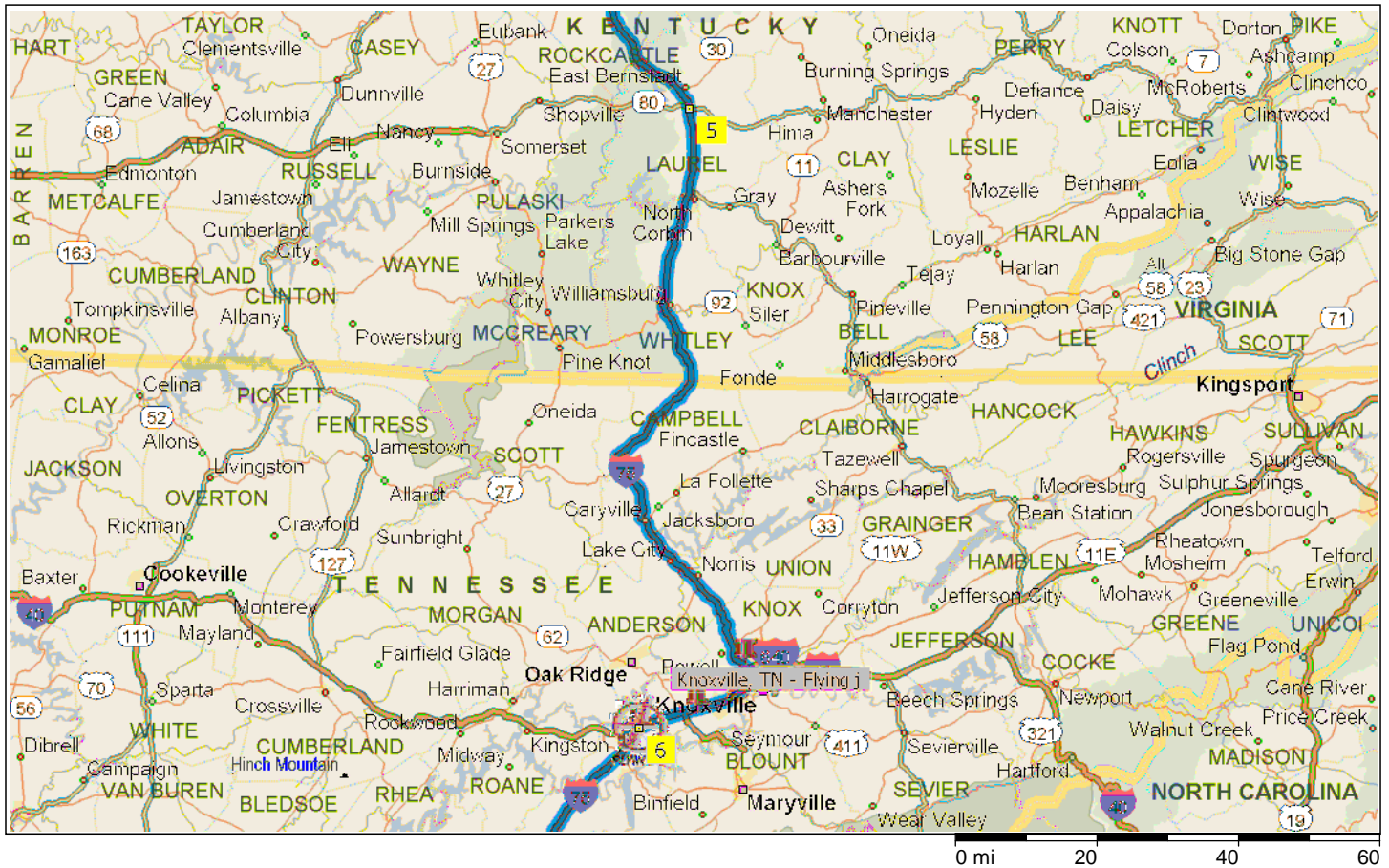


**DAY 1**

8:00 AM	0.0 mi	<b>1</b> Depart 11239 Lake Circle Dr N, Saginaw, MI 48609 on Lake Circle Dr (N) (East) for 0.3 mi
8:01 AM	0.3 mi	Turn LEFT (North) onto M-52 [S Graham Rd] for 1.4 mi
8:03 AM	1.7 mi	Turn RIGHT (East) onto M-46 [Gratiot Rd] for 9.0 mi
8:16 AM	10.7 mi	Turn RIGHT (South) onto M-13 [S Washington Ave] for 0.4 mi
8:17 AM	11.1 mi	Turn LEFT (East) onto Williamson St for 1.5 mi
8:20 AM	12.5 mi	Road name changes to Williamson Rd for 3.6 mi
8:25 AM	16.1 mi	Turn RIGHT (South-East) onto Dixie Hwy for 0.6 mi
8:26 AM	16.7 mi	<b>2</b> Arrive TA Truck Plaza
8:46 AM	16.7 mi	Depart TA Truck Plaza on Dixie Hwy (East) for 0.2 mi
8:47 AM	16.9 mi	Take Ramp (RIGHT) onto I-75 [US-23] for 29.6 mi towards I-75 / US-23
9:12 AM	46.6 mi	Keep RIGHT onto US-23 for 45.5 mi towards US-23 / Ann Arbor
9:51 AM	92.1 mi	At exit 45, keep LEFT onto Ramp for 0.5 mi towards US-23 / M-14
9:51 AM	92.6 mi	Road name changes to US-23 [M-14] for 7.5 mi
9:58 AM	100.0 mi	Road name changes to I-94 Bus [US-23] for 1.1 mi
9:59 AM	101.2 mi	At exit 35, road name changes to US-23 for 31.3 mi towards US-23 / Toledo
10:25 AM	132.5 mi	Road name changes to US-223 [US-23] for 7.1 mi
10:29 AM	137.3 mi	Entering Ohio
10:31 AM	139.6 mi	Road name changes to US-23 for 0.8 mi
10:32 AM	140.4 mi	Road name changes to I-475 [US-23] for 12.9 mi



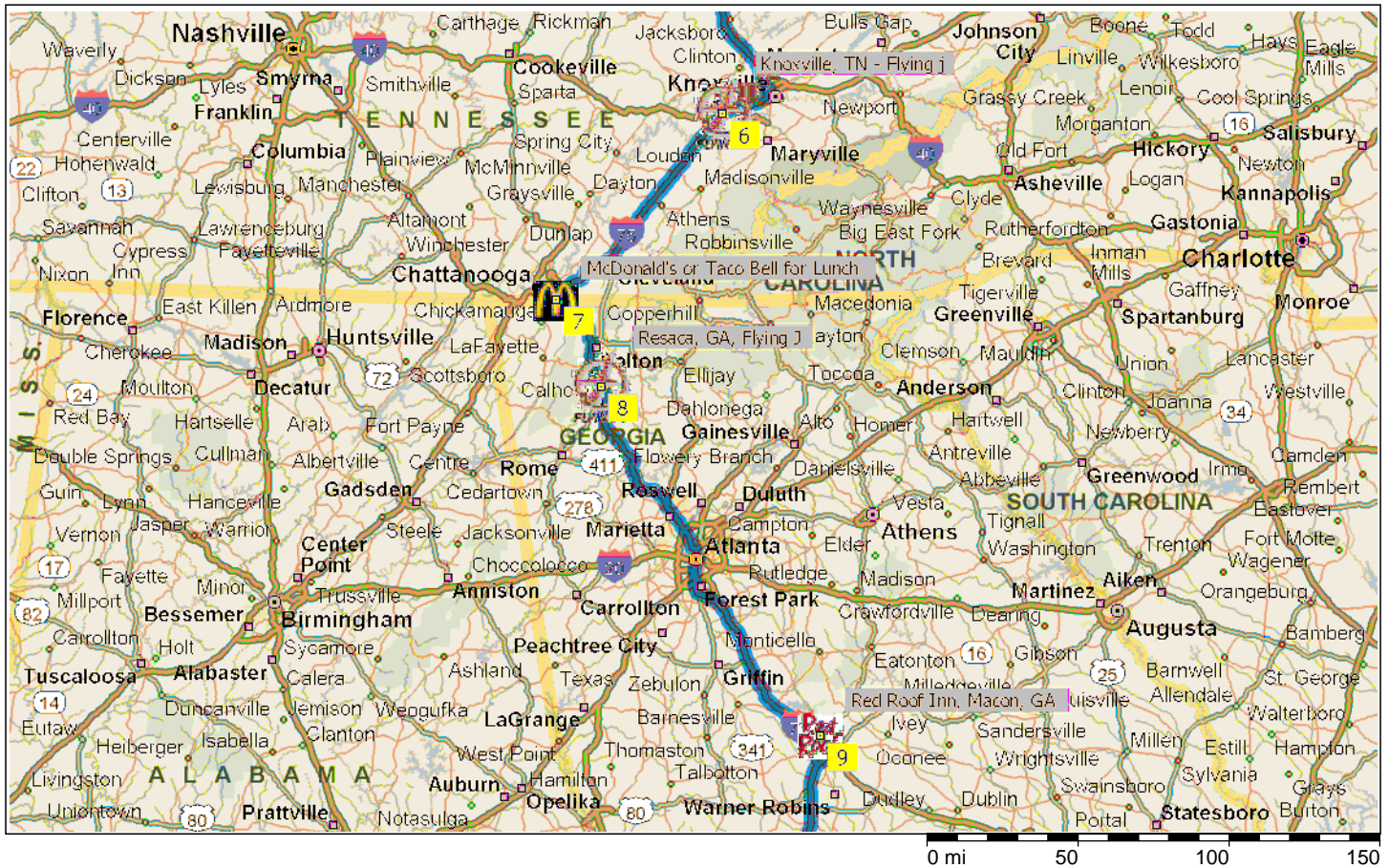
10:43 AM	153.3 mi	Take Ramp (RIGHT) onto I-75 for 56.6 mi towards I-75 / Dayton
11:33 AM	209.9 mi	At exit 135, turn RIGHT onto Ramp for 0.2 mi towards Oh-696 / US-30 / Delphos / Beaverdam
11:34 AM	210.2 mi	Turn RIGHT (West) onto SR-696 [E Lincoln Hwy] for 0.3 mi
11:34 AM	210.4 mi	<b>3</b> Arrive Beaverdam Flying J
12:14 PM	210.4 mi	Depart Beaverdam Flying J on SR-696 [E Main St] (East) for 0.3 mi
12:14 PM	210.7 mi	Take Ramp (RIGHT) onto I-75 for 135.3 mi towards I-75 / Dayton Reconstruction between Middletown and West Chester (SB) (April 11, 2008 - June 30, 2011)
2:12 PM	346.0 mi	Merge onto I-71 [I-75] for 19.2 mi
2:13 PM	346.3 mi	Entering Kentucky
2:29 PM	365.2 mi	At exit 173, road name changes to I-75 for 1.1 mi
2:30 PM	366.3 mi	At exit 171, turn off onto Ramp for 0.3 mi towards KY-14 / KY-16 / Walton / Verona
2:31 PM	366.6 mi	Turn RIGHT (West) onto SR-14 [SR-16] for 65 yds
2:31 PM	366.7 mi	Turn LEFT to stay on SR-14 [SR-16] for 153 yds
2:31 PM	366.7 mi	<b>4</b> Arrive Walton KY Flying J
3:01 PM	366.7 mi	Depart Walton KY Flying J on SR-14 [SR-16] (North) for 153 yds
3:01 PM	366.8 mi	Turn RIGHT to stay on SR-14 [SR-16] for 65 yds
3:01 PM	366.9 mi	Take Ramp (RIGHT) onto I-75 for 53.7 mi towards I-75
3:47 PM	420.5 mi	Take Ramp onto I-64 [I-75] for 6.9 mi
3:53 PM	427.4 mi	Keep RIGHT onto I-75 for 70.4 mi towards I-75 / Richmond / Knoxville
4:52 PM	497.8 mi	At exit 41, turn RIGHT onto Ramp for 0.2 mi towards KY-80 / London / Somerset



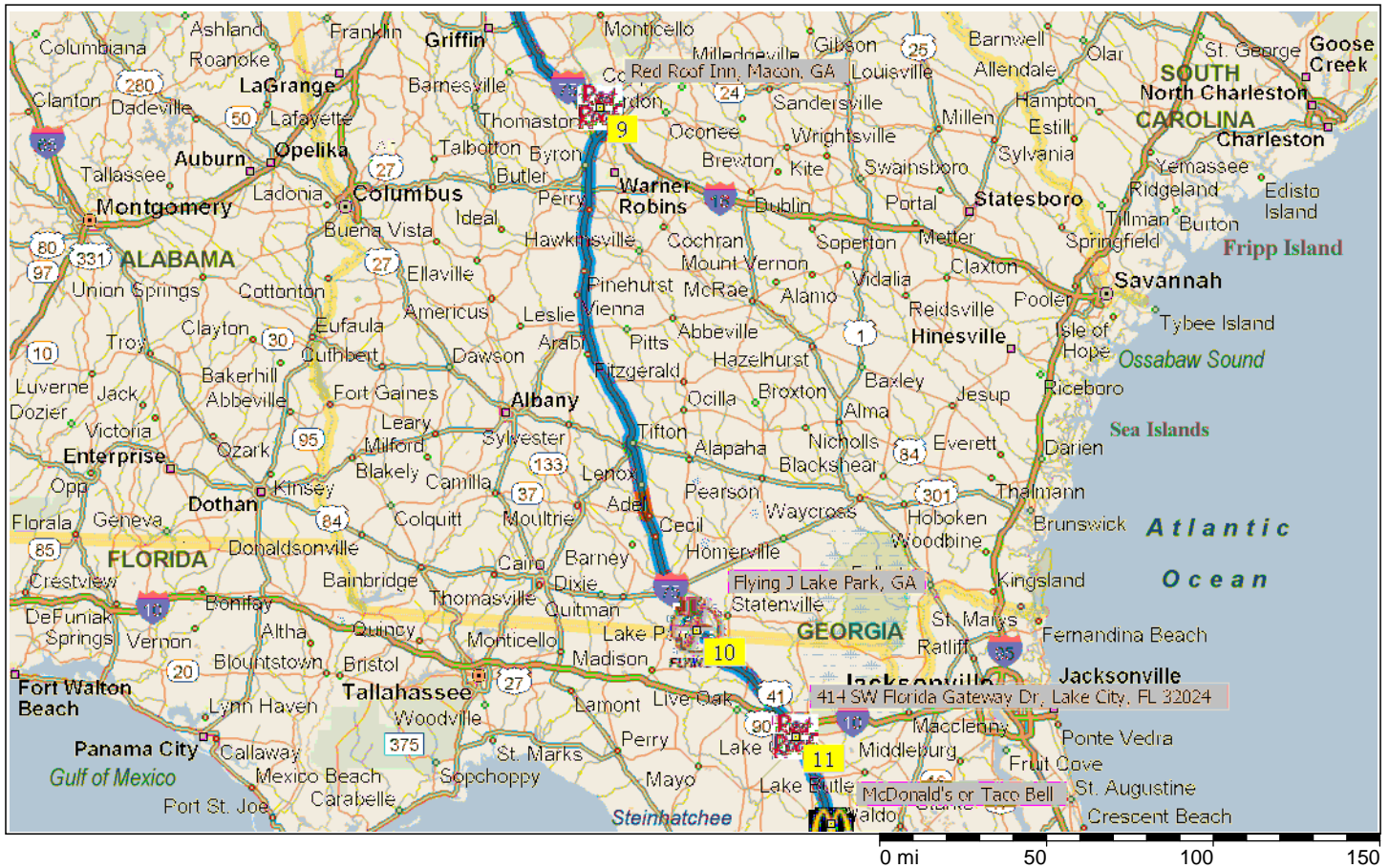
- 4:52 PM 498.0 mi Keep LEFT to stay on Ramp for 76 yds
- 4:52 PM 498.0 mi Turn LEFT (East) onto SR-80 [W Daniel Boone Pkwy] for 0.2 mi
- 4:53 PM 498.3 mi Turn RIGHT (South) onto Melcon Ln for 54 yds
- 4:53 PM 498.3 mi **5** Arrive Red Roof Inn, London, KY  
\*\* Arrival earlier than specified 5:15 PM arrival time \*\*
- End of day

**DAY 2**

- 8:45 AM 498.3 mi Depart Red Roof Inn, London, KY on Melcon Ln (North) for 54 yds  
\*\* Warning: Missed 8:23 AM departure time \*\*
- 8:45 AM 498.4 mi Turn LEFT (West) onto SR-80 [W Daniel Boone Pkwy] for 0.2 mi
- 8:45 AM 498.6 mi Take Ramp (LEFT) onto I-75 for 94.4 mi towards I-75
- 9:20 AM 539.5 mi Entering Tennessee
- 10:07 AM 593.0 mi Take Ramp (RIGHT) onto I-640 [I-75] for 3.6 mi towards I-75 / I-640 / Nashville / Chattanooga
- 10:11 AM 596.6 mi Keep RIGHT onto Ramp [I-75] for 15.8 mi towards I-75 / I-40 / Nashville / Chattanooga  
Bridge work near Knoxville (WB) (May 9, 2008 - November 30, 2009)
- 10:26 AM 612.4 mi At exit 369, turn RIGHT onto Ramp for 0.3 mi towards Watt Rd
- 10:27 AM 612.7 mi **6** Arrive Flying J, Knoxville, KY [800 Watt Rd, Knoxville TN 37932, United States, Tel: +1 (865) 531-7400]
- 10:57 AM 612.7 mi Depart Flying J, Knoxville, KY [800 Watt Rd, Knoxville TN 37932, United States, Tel: +1 (865) 531-7400] on Ramp (West) for 0.4 mi towards I-40 / I-75
- 10:57 AM 613.1 mi Merge onto I-40 [I-75] for 0.6 mi



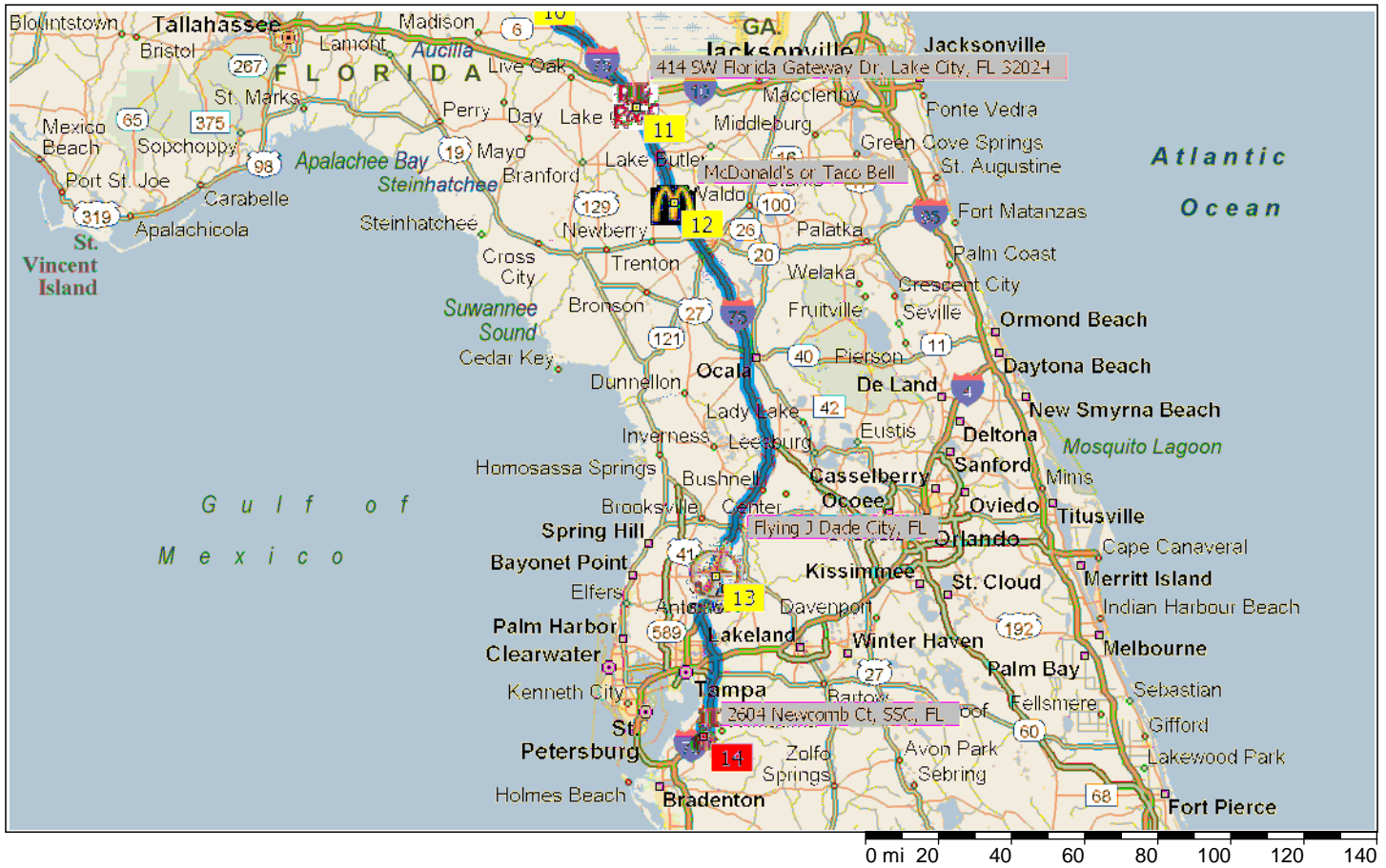
10:58 AM	613.7 mi	Keep LEFT onto I-75 for 84.5 mi towards I-75 / Chattanooga
12:09 PM	698.2 mi	At exit 1, turn RIGHT onto Ramp for 0.2 mi towards US-41 / East Ridge
12:10 PM	698.4 mi	Take Ramp (RIGHT) onto US-41 [US-76] for 0.3 mi towards US-41 / East Ridge
12:10 PM	698.7 mi	<b>7</b> Arrive McDonald's or Taco Bell for Lunch
12:55 PM	698.7 mi	Depart McDonald's or Taco Bell for Lunch on US-41 [US-76] (East) for 0.3 mi
12:56 PM	699.0 mi	Take Ramp (RIGHT) onto I-75 for 34.9 mi towards I-75 / Atlanta
12:56 PM	699.3 mi	Entering Georgia
1:26 PM	733.9 mi	At exit 320, turn RIGHT onto Ramp for 0.3 mi towards GA-136 / Resaca / Lafayette
1:27 PM	734.2 mi	Turn LEFT (East) onto SR-136 for 0.3 mi
1:27 PM	734.5 mi	Turn RIGHT (South) onto Local road(s) for 54 yds
1:28 PM	734.5 mi	Turn RIGHT (South-West) onto Local road(s) for 65 yds
1:28 PM	734.6 mi	Turn RIGHT (South) onto Local road(s) for 43 yds
1:28 PM	734.6 mi	<b>8</b> Arrive Resaca, GA, Flying J
2:13 PM	734.6 mi	Depart Resaca, GA, Flying J on Local road(s) (North) for 43 yds
2:13 PM	734.6 mi	Turn LEFT (West) onto Local road(s) for 65 yds
2:14 PM	734.6 mi	Turn LEFT (North-West) onto Local road(s) for 54 yds
2:14 PM	734.7 mi	Turn LEFT (West) onto SR-136 for 0.3 mi
2:15 PM	734.9 mi	Take Ramp (LEFT) onto I-75 [SR-401] for 150.8 mi towards I-75 Interchange Reconstruction near Atlanta (SB) (February 1, 2008 - August 31, 2010)
4:29 PM	885.8 mi	At exit 169, turn RIGHT onto Ramp for 0.3 mi towards Arkwright Rd / US-23 / Riverside Dr



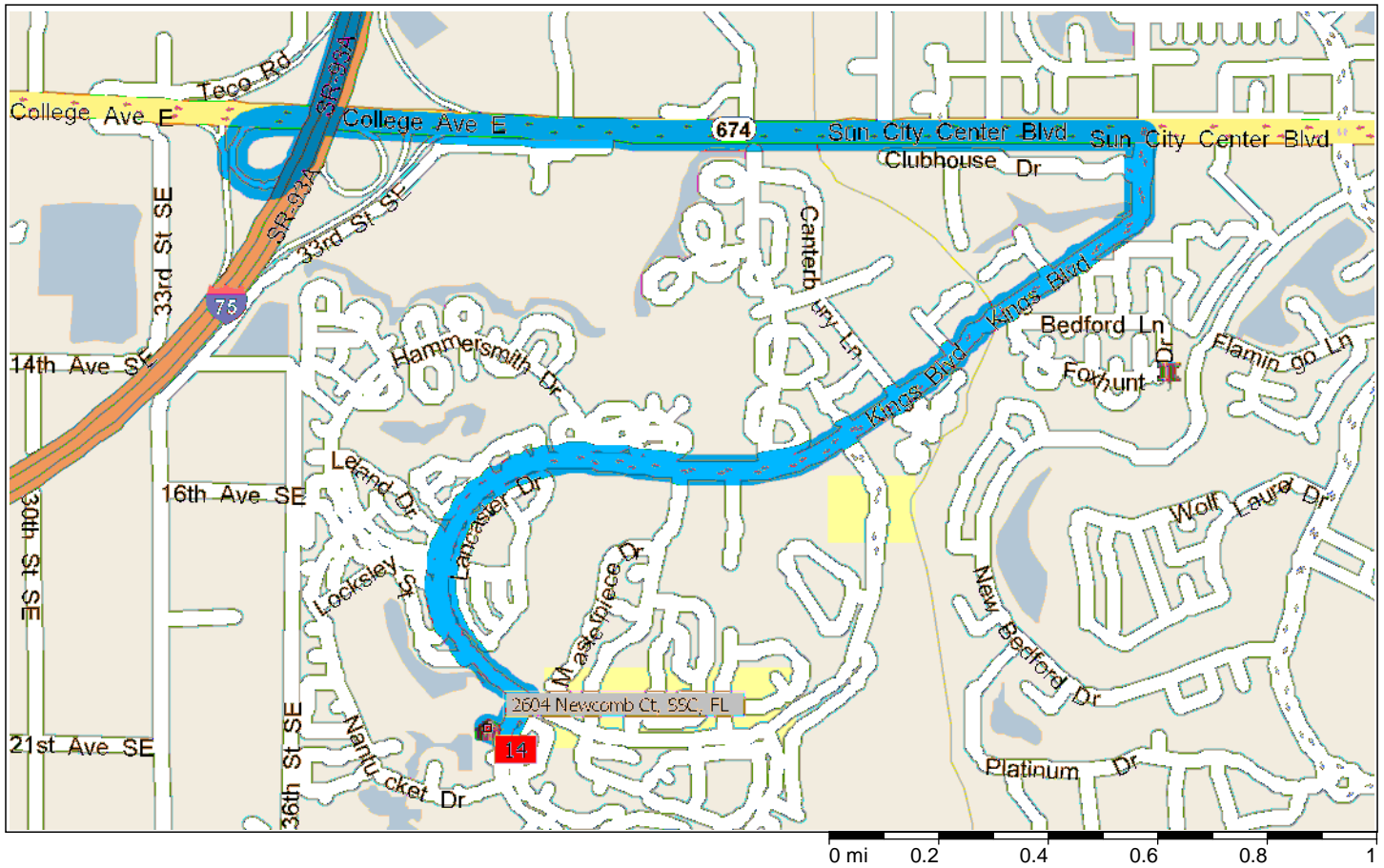
- 4:30 PM 886.1 mi Turn LEFT (North) onto Arkwright Rd for 0.2 mi
- 4:30 PM 886.3 mi Turn RIGHT (East) onto River Place Dr for 0.2 mi
- 4:31 PM 886.5 mi **9** Arrive Red Roof Inn, Macon, GA
- End of day

**DAY 3**

- 8:30 AM 886.5 mi Depart Red Roof Inn, Macon, GA on River Place Dr (West) for 0.2 mi
- 8:31 AM 886.8 mi Turn LEFT (South) onto Arkwright Rd for 0.2 mi
- 8:32 AM 887.0 mi Take Ramp (LEFT) onto I-75 [SR-401] for 167.9 mi towards I-75 / GA-401  
Construction between Adel and Lenox (SB) (January 21, 2008 - January 30, 2010)
- 11:01 AM 1054.9 mi At exit 2, turn RIGHT onto Ramp for 0.2 mi towards Bellville Fla / Lake Park
- 11:01 AM 1055.1 mi Turn RIGHT (South-West) onto Bellville Rd [Lake Park Bellville Rd] for 153 yds
- 11:01 AM 1055.2 mi Turn LEFT (South-East) onto Local road(s) for 76 yds
- 11:02 AM 1055.3 mi **10** Arrive Flying J Lake Park, GA
- 11:27 AM 1055.3 mi Depart Flying J Lake Park, GA on Local road(s) (North-West) for 76 yds
- 11:27 AM 1055.3 mi Turn RIGHT (North-East) onto Bellville Rd [Lake Park Bellville Rd], then immediately turn RIGHT (South-East) onto Ramp for 0.3 mi
- 11:28 AM 1055.6 mi Merge onto I-75 [SR-401] for 44.5 mi
- 11:29 AM 1056.9 mi Entering Florida
- 12:05 PM 1100.1 mi At exit 427, turn RIGHT onto Ramp for 0.2 mi towards US-90 / Lake City / Live Oak
- 12:06 PM 1100.3 mi Take Ramp (RIGHT) onto US-90 for 174 yds towards US-90 / Live Oak



- 12:06 PM 1100.4 mi Turn LEFT (South) onto SW Florida Gateway Dr for 0.2 mi
- 12:07 PM 1100.7 mi **11** At Red Roof, Lake City, FL 32024 [414 SW Florida Gateway Dr, Lake City, FL 32024], return North-West on SW Florida Gateway Dr for 0.2 mi
- 12:07 PM 1100.9 mi Turn RIGHT (East) onto US-90 for 109 yds
- 12:08 PM 1101.0 mi Take Ramp (RIGHT) onto I-75 for 28.3 mi towards I-75 / Alachua
- 12:32 PM 1129.2 mi At exit 399, turn RIGHT onto Ramp for 0.3 mi towards US-441 / Alachua / High Springs
- 12:32 PM 1129.5 mi Keep LEFT to stay on Ramp for 109 yds towards US-441 / Alachua / Gainesville
- 12:33 PM 1129.6 mi Bear LEFT (South) onto Local road(s) for 21 yds
- 12:33 PM 1129.6 mi Turn LEFT (East) onto US-441 [SR-20] for 0.2 mi
- 12:33 PM 1129.7 mi **12** Arrive McDonald's or Taco Bell
- 1:18 PM 1129.7 mi Depart McDonald's or Taco Bell on US-441 [SR-20] (East) for 76 yds
- 1:18 PM 1129.8 mi Turn LEFT (North) onto Local road(s) for 21 yds
- 1:18 PM 1129.8 mi Turn LEFT (West) onto US-441 [SR-20] for 0.1 mi
- 1:18 PM 1129.9 mi Take Ramp (RIGHT) onto I-75 for 114.0 mi towards I-75 / Tampa
- 2:54 PM 1243.9 mi At exit 285, turn RIGHT onto Ramp for 0.2 mi towards SR-52 / Dade City / New Port Richey
- 2:55 PM 1244.1 mi Turn LEFT (East) onto SR-52 for 0.2 mi
- 2:55 PM 1244.3 mi Turn LEFT (North) onto Local road(s) for 109 yds
- 2:55 PM 1244.4 mi **13** At Flying J Dade City, FL, return South on Local road(s) for 109 yds
- 2:55 PM 1244.4 mi Turn RIGHT (West) onto SR-52 for 0.2 mi
- 2:56 PM 1244.6 mi Take Ramp (LEFT) onto I-75 for 45.5 mi towards I-75



- 3:35 PM 1290.1 mi At exit 240A, take Ramp (RIGHT) onto SR-674 [College Ave E] for 2.0 mi towards SR-674 / Sun City Center
- 3:37 PM 1292.1 mi Turn RIGHT (South) onto Kings Blvd for 2.1 mi
- 3:43 PM 1294.2 mi Turn RIGHT (South) onto Newpoint Loop for 142 yds
- 3:44 PM 1294.3 mi Turn RIGHT (West) onto Newcomb Ct for 54 yds
- 3:45 PM 1294.4 mi 14 Arrive 2604 Newcomb Ct, Sun City Center, FL 33573